

SECTION OF PAVEMENT A-A
Scale 1" = 5'

SECTION OF PAVEMENT B-B

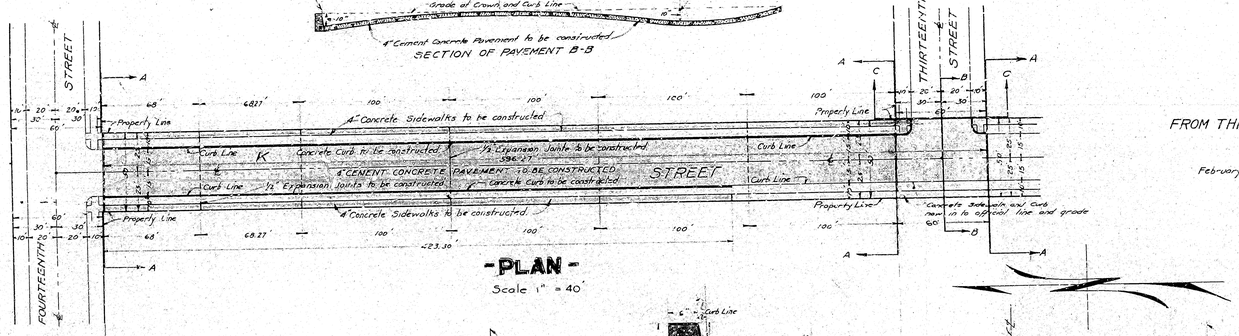

-PLAN-

Scale 1" = 40'

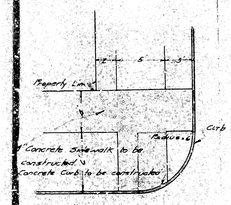

PLAN OF RETURN
Scale 1" = 5'

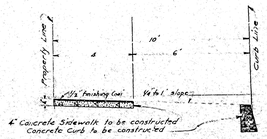

SECTION THRU SIDEWALK & CURB
Scale 1" = 3'

CURB SECTION
Scale 1" = 1'



SECTION OF PAVEMENT CC
Scale 1" = 6'

FILED
MAR 1 1926

PLAN No 857
FOR THE IMPROVEMENT OF
K STREET
FROM THIRTEENTH STREET TO FOURTEENTH STREET
IN THE CITY OF SAN BERNARDINO, CALIF

February 1926

C. E. Johnson
City Engineer

PLAN
Scale 1" = 40'

LEGEND

" or in. means inch or inches
' or ft. means foot or feet.
Elevation means elevation.
No. means number.
℄ means center line.
½" Expansion Joints to be constructed shown thus ------ in section thus
Cement Concrete Curb to be constructed shown thus ▭ in section thus
Cement Concrete Sidewalk to be constructed shown thus ▭ in section thus
4" Cement Concrete Pavement to be constructed shown thus ▭ in section thus

TITLE

K Street is by dedication of the Eastwood Subdivision recorded in book 21, page 62 records of San Bernardino County.

GRADE

Grade of K street established 10/17/22 Ord No. 913
width of Sidewalks established 10/24/22 Ord. No. 916.

Plan Adopted March 8, 1926.

Note All elevations shown in Red ink are in feet and are above a plane 1045.28' below the City Bench Mark as established by Ordinance number 393 City of San Bernardino Calif. 1910.

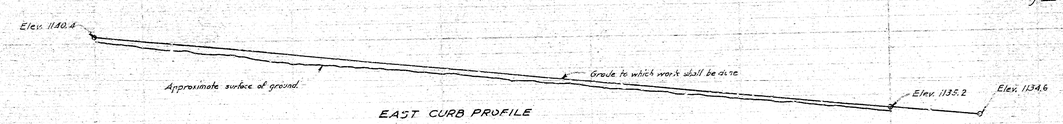

EAST CURB PROFILE

CENTER LINE PROFILE



WEST CURB PROFILE

PROFILE LEGEND

Black lines indicate approximate surface of ground.
Red lines show grade to which work shall be done.
Scales Horizontal 1" = 40'. Vertical 1" = 4'



SECTION OF PAVEMENT A-A
Scale 1" = 5'

SECTION OF PAVEMENT B-B

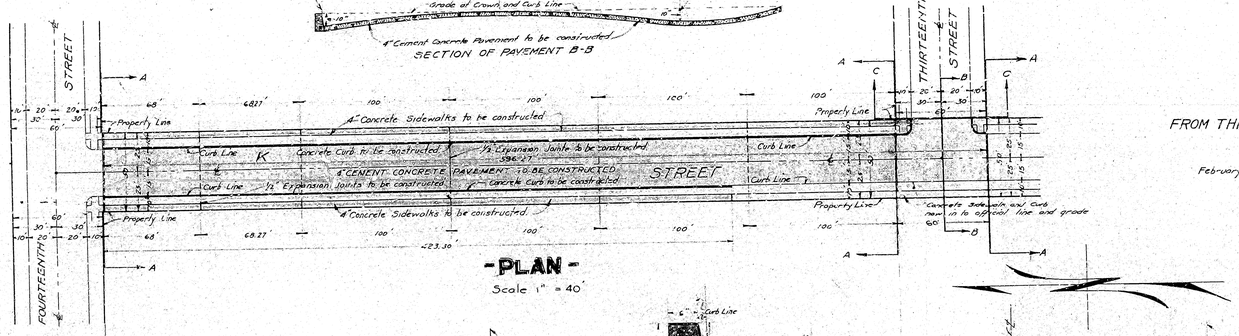

-PLAN-

Scale 1" = 40'

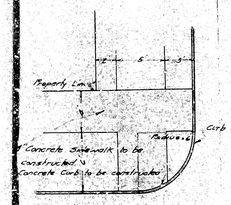

PLAN OF RETURN
Scale 1" = 5'

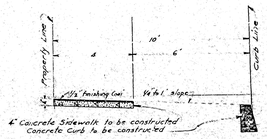

SECTION THRU SIDEWALK & CURB
Scale 1" = 3'

CURB SECTION
Scale 1" = 1'



SECTION OF PAVEMENT CC
Scale 1" = 6'

FILED
MAR 1 1926

PLAN No 857
FOR THE IMPROVEMENT OF
K STREET
FROM THIRTEENTH STREET TO FOURTEENTH STREET
IN THE CITY OF SAN BERNARDINO, CALIF

February 1926

C. E. Johnson
City Engineer

PLAN
Scale 1" = 40'

LEGEND

" or in. means inch or inches
' or ft. means foot or feet.
Elevation means elevation.
No. means number.
℄ means center line.
½" Expansion Joints to be constructed shown thus ------ in section thus
Cement Concrete Curb to be constructed shown thus ▭ in section thus
Cement Concrete Sidewalk to be constructed shown thus ▭ in section thus
4" Cement Concrete Pavement to be constructed shown thus ▭ in section thus

TITLE

K Street is by dedication of the Eastwood Subdivision recorded in book 21, page 62 records of San Bernardino County.

GRADE

Grade of K street established 10/17/22 Ord No. 913
width of Sidewalks established 10/24/22 Ord. No. 916.

Plan Adopted March 8, 1926.

Note All elevations shown in Red ink are in feet and are above a plane 1045.28' below the City Bench Mark as established by Ordinance number 393 City of San Bernardino Calif. 1910.

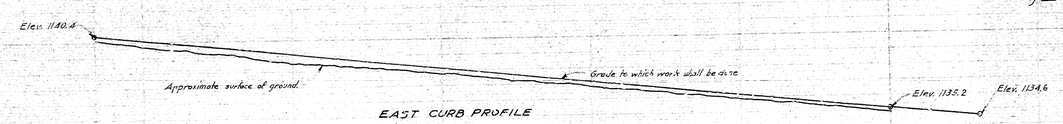

EAST CURB PROFILE

CENTER LINE PROFILE



WEST CURB PROFILE

PROFILE LEGEND

Black lines indicate approximate surface of ground.
Red lines show grade to which work shall be done.
Scales Horizontal 1" = 40'. Vertical 1" = 4'